

ARCHITECTURAL AND SCULPTURAL DECORATION  
OF ROMAN CENTRAL ADRIATIC ITALY:  
AN ARCHAEOLOGICAL AND ARCHAEOLOGICAL APPROACH  
TO REGION-WIDE MARBLE TRADE

1. INTRODUCTION

Roman culture is particularly known for its impressive architectural and sculptural creations. While these buildings and objects have often been studied for their architectural and art historical value, their potential to inform us about contemporary economy, and society in general, is still often been overlooked. Roman society was highly hierarchical and its wealthy members were constantly striving to showcase, maintain and increase their status and prestige. For the elite class, monumental architecture and sculpture were some of the most powerful means to this end. This resulted in ancient cities being lavishly adorned with marble statuary and marble(-clad) architecture, mainly through benefaction by members of the elite. The importance of marble for Roman society, its durability, provenancing and chronological data make marble studies a promising research subject for archaeologists and historians interested in the economy of Antiquity. Marble objects were traded in huge quantities and over long distances in the Roman period, much like other objects (wine, olive oil, pottery, etc.), and so reflect wider economic patterns (RUSSELL 2013).

In this paper, we wish to focus on: 1) the provenance and use of marbles in central Adriatic Italy from a diachronic and regional perspective; 2) how marble imports relate to the regional urbanisation process; 3) how the marble trade fits in the wider trade networks of the region.

2. ROMAN URBANISM IN CENTRAL ADRIATIC ITALY

The study area stretches out over c. 1600 km<sup>2</sup> in central Adriatic Italy (Fig. 1) and includes the northern part of *Picenum* and the southern part of *Umbria et ager Gallicus*; the fifth and sixth districts respectively of Augustus' *Provincia Italia*. The study area is centred on the Roman town of Ancona, a major port of the Roman Adriatic, and is bordered by the *via Flaminia* to the North and the *via Salaria* to the South. The western and eastern boundaries are marked by the Apennines and the Adriatic shoreline. Roman presence in central Adriatic Italy was the result of a long and turbulent annexation process between the late 4<sup>th</sup> century BCE and the second quarter of the 3<sup>rd</sup> century BCE. Of specific importance for the spread of Roman culture in the region was the construction of the *via Flaminia* (RENZULLI *et al.* 1999) and the

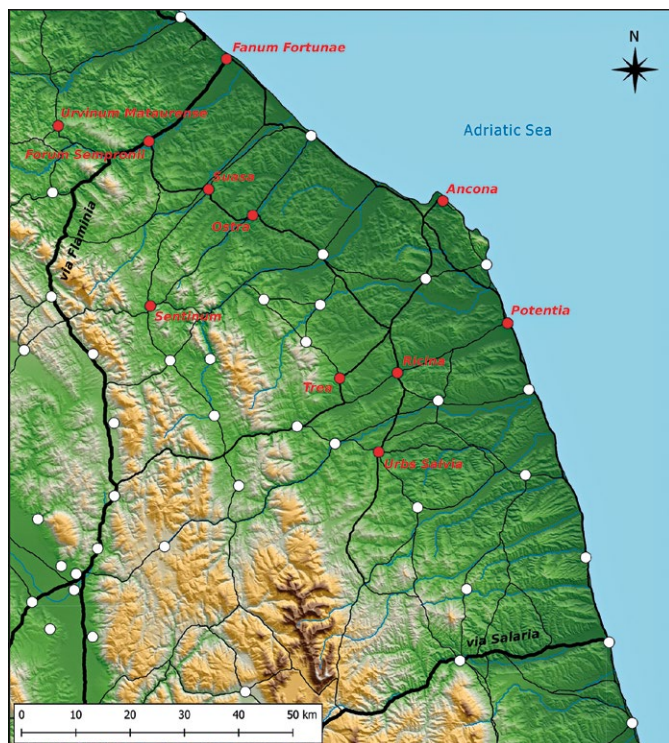


Fig. 1 – Map of central Adriatic Italy in Roman times, with indication of the case study sites (in red) and the Roman road system.

extension of the *via Salaria* in the late 3<sup>rd</sup> century BCE, two main road arteries of Roman Italy, as well as the foundation of several colony towns from the 280s BCE onwards. Following the Roman reorganisation of the *ager Picenus* and *ager Gallicus* after the Social War (91-88 BCE), many urban centres received the status of *municipium* (especially after the middle 1<sup>st</sup> century BCE) and several new towns were established with urban structures that reflected the new political-administrative situation of the region (VERMEULEN 2017).

These events resulted in central Adriatic Italy becoming one of the most densely urbanised regions of the Roman world with urbanisation rates comparable to those for *Latium* and *Campania* in Italy and *Baetica* on the Iberian Peninsula (DE LIGT 2012a). Already in the Late Republic, but especially in the Early and Middle Empire, many towns in the region were monumentalised (VERMEULEN 2017) and received lavish marble decoration.

Typical for the Roman period urbanisation of central Adriatic Italy was the apparent oversizing of public space compared to the relatively small town




Fig. 2 – Photomicrographs under crossed polars of the white and greco scritto-like marble varieties used in Roman central Adriatic Italy: A) Carrara (Apuan Alps, Italy); B) Dokimeion (Afyon, Turkey); C) Naxos (Greece); D) Pentelikon (Greece); E) Paros-1 (Stephani, Paros, Greece); F) Paros-2(3) (Lakkoi, Paros, Greece); G) Proconnesos (Marmara, Turkey); H) Thasos-3 (Cape Vathy, Thasos, Greece); I) Hasançavuslar (Ephesos, Turkey).

centre (BEKKER-NIELSEN 1989; DE LIGT 2012a, 2012b; VAN LIMBERGEN, VERMEULEN 2017). This suggests that the towns acted as a kind of service centres not only for their inhabitants but also (and especially?) for the surrounding countryside (VERMEULEN 2017).

### 3. MARBLE DATA AND PROVENANCE METHODOLOGY

This contribution is based on marble data from eleven towns in central Adriatic Italy (*Ancona, Fanum Fortunae, Forum Sempronii, Ricina, Ostra, Potentia, Sentinum, Suasa, Trea, Urbs Salvia* and *Urvinum Mataurense*), with a chronological context spanning the late 2<sup>nd</sup> century BCE to roughly the 3<sup>rd</sup> century CE. Systematic material studies and archaeometric provenance analyses for six sites were complemented with published marble data for the region (CAPEDRI *et al.* 2001; ATTANASIO *et al.* 2003; AMADORI *et al.* 2012, 2014;

ANTONELLI *et al.* 2014; Taelman 2017; Taelman *et al.* 2019; Taelman, Antonelli in press).

A representative selection of samples of white and 'greco scritto'-like marbles of each site was analysed using a widely accepted multi-technique archaeometric approach combining mineralogical-petrographic observations and stable C-O isotopic analysis. Samples were selected to maximize lithological, contextual and chronological variability. For each sample, microstructure, maximum grain size (MGS), calcite boundary shapes and accessory minerals were determined in thin section under a polarising microscope (Fig. 2). The presence of dolomite was evaluated through X-ray diffraction (XRD). Ratios of stable carbon and oxygen isotopes ( $\delta^{13}\text{C}$  and  $\delta^{18}\text{O}$ ) were determined using a Gasbench II preparation line connected online to a ThermoFinnigan Five Plus mass spectrometer in a continuous flow mode. Samples were reacted with 100 % phosphoric acid at 70 °C. Stable isotope results are expressed in  $\delta$  (‰) values, relative to the international PDB standard. Petrographic, mineralogic and isotopic results were compared with data from literature (Antonelli *et al.* 2009; Yavuz *et al.* 2011; Antonelli, Lazzarini 2015).

Polychrome marbles were identified macroscopically on the basis of the specific knowledge of the authors and by comparison with reference samples (Gnoli 1988; Borghini 2004; Price 2007).

#### 4. MARBLE PROVENANCE

##### 4.1 *Early imports*

The earliest evidence of marble use in central Adriatic Italy are a group of twelve funerary *stelae* with Greek inscriptions and carved in Delian tradition of the later 2<sup>nd</sup> and early 1<sup>st</sup> centuries BCE from Ancona. Archaeometric analyses identified the reliefs as carved in marble from Paros (Lakkoi variety), Carrara, Proconnesos and in local limestone from the Scaglia Rossa formation (Fig. 3) (Antonelli, Lazzarini 2013a). The stylistic and iconographic similarity of the Ancona *stelae* with contemporary productions from Delos and the prevalence of Parian marble (8) suggests a direct import of the *stelae* from the Aegean probably in a finished state and demonstrates a close connection between central Adriatic Italy and the Greek world, in particular Delos. The presence of *stelae* in Carrara (2) and Proconnesian (1) marble, as well as in local limestone (1), that are stylistically very similar to the Parian examples, suggests not only material import but also craftsmanship mobility through itinerant sculptors from Delos or local craftsmen trained by Delian sculptors (Antonelli, Lazzarini 2013a). The identification of Carrara and Proconnesian marble provides also the earliest evidence for the distribution of these marbles outside central Tyrrhenian Italy and Asia Minor, respectively.



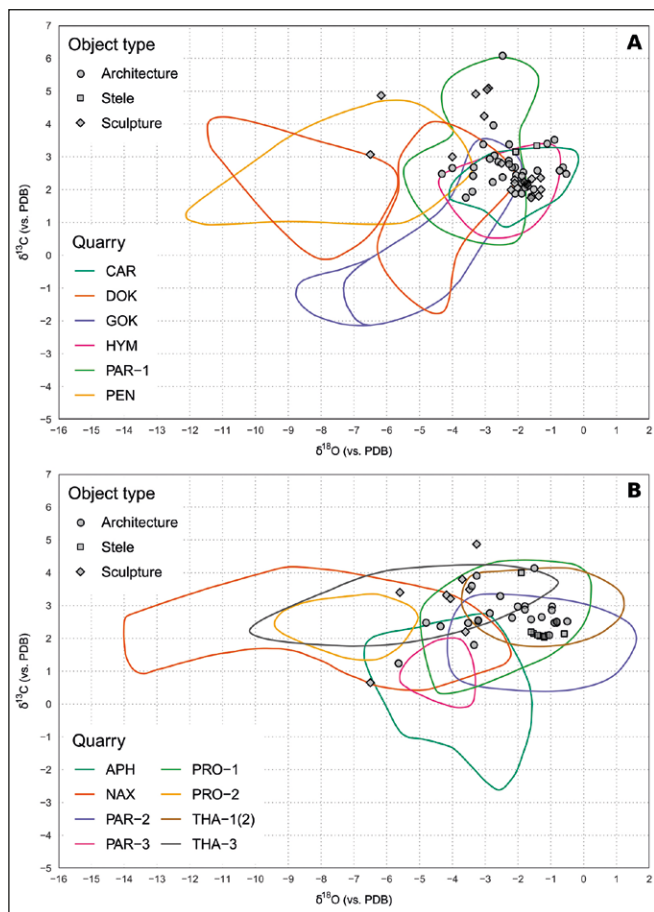


Fig. 3 – Stable isotope diagrams of the marble objects from central Adriatic Italy. (A) Fine-grained marbles ( $MGS \leq 2$  mm); (B) Medium- and coarse-grained marbles ( $MGS > 2$  mm). Quarry abbreviations: APH = Aphrodisias, CAR = Carrara, DOK = Dokimeion (Afyon), GOK = Göktepe, HYM = Hymettos, NAX = Naxos, PAR-1 = Paros-1, PAR-2 = Paros-2, PAR-3 = Paros-3, PEN = Pentelikon, PRO-1 = Proconnesos-1, PRO-2 = Proconnesos-2, THA-1(2) = Thasos-1(2), THA-3 = Thasos-3. Quarry fields from ANTONELLI, LAZZARINI 2015.

#### 4.2 Statuary marble

Marble decoration became popular in the region in the Late Republic and even more so in the Julio-Claudian period, in the form of marble statuary imports from mainly Paros and Carrara (Fig. 4a). Greek marbles (Pentelic, Thasian and especially Parian, both the lychnites and non-lychnites varieties)

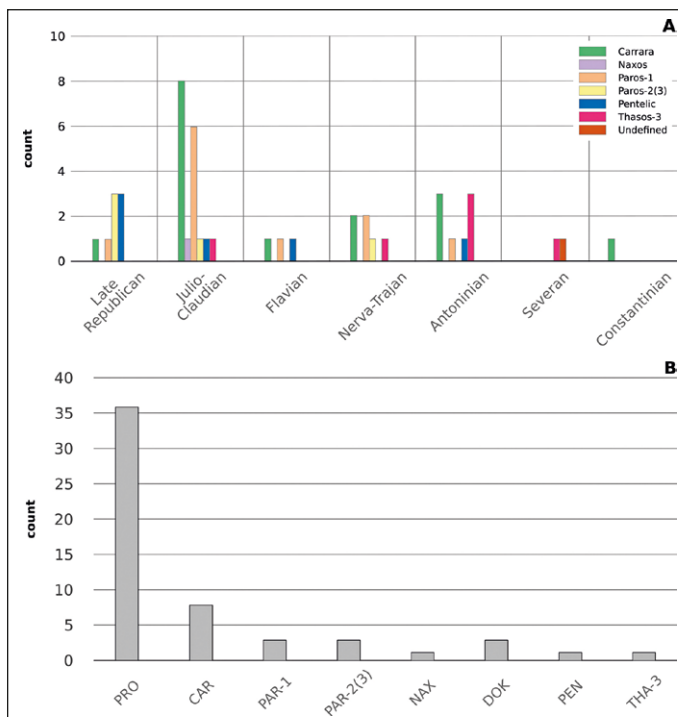


Fig. 4 – A) chronological distribution and suggested quarry provenience of the Roman white marble statuary in central Adriatic Italy; B) provenience of the white marbles samples used for architectural purposes (all samples date from the Flavian period to the 2<sup>nd</sup> century CE). Quarry abbreviations are PRO = Proconnesos, CAR = Carrara, PAR-1 = Paros-1, PAR-2(3) = Paros-2(3), NAX = Naxos, DOK = Dokimeion (Afyon), PEN = Pentelikon, THA-3 = Thasos-3.

seem to have been reserved mainly for religious statuary and imperial portraiture. Marble for non-imperial official statuary, such as *togati* and private portraiture, were almost exclusively obtained in the Carrara quarries (Figs. 3, 4a). The dominance of Parian and Carrara marble can be explained by the relative early chronology of the statuary, with most statues dated to the Julio-Claudian period.

### 4.3 Architectural marble

Widespread use of architectural white and polychrome marbles in the region started in the Flavian period and peaked in the 2<sup>nd</sup> century CE when many new monumental buildings were erected and existing buildings were renovated. Large-scale use of architectural marble is, for example, attested

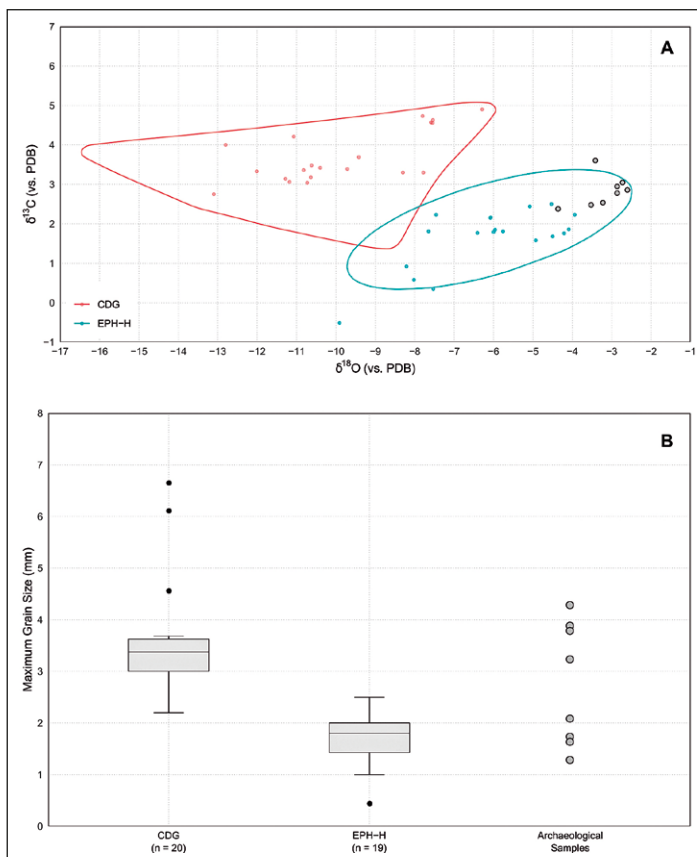


Fig. 5 – Greco scritto-like marble objects from central Adriatic Italy: A) stable isotope diagram; B) boxplot of maximum grain size. Quarry abbreviations: CDG = Cap de Garde, EPH-H = Ephesos - Hasançavuslar. Quarry data from ANTONELLI *et al.* 2009 and YAVUZ *et al.* 2011.

in the house of the Coiedii in *Suasa*, the marble renovation of the theatre of *Urvinum Mataurense* (TAELMAN *et al.* 2019) and the marble decorations of towns like *Trea* (TAELMAN 2017) and *Urbs Salvia* (ANTONELLI, LAZZARINI 2013b). Proconnesos and Carrara were the earlier suppliers for architectural white marble (Figs. 3, 4b). The Arch of Trajan in Ancona (114-115 CE) stands out as an example of Proconnesian marble use for this purpose (ATTANASIO *et al.* 2003). Other cases of the early use of this marble for architectural purposes are the two bath complexes in *Sentinum* (TAELMAN, ANTONELLI 2021) and the theatre in *Urvinum Mataurense* (TAELMAN *et al.* 2019). Pentelic, Dokimeion,

Parian and Thasian (dolomitic variety) marbles were used at times for more elaborated parts such as capitals and pediments (Fig. 3).

Imported polychrome marbles were mostly giallo antico, greco scritto, portasanta, africano, breccia di Sciro, breccia corallina, cipollino verde, fior di pesco, pavonazzetto and rosso antico. More rare and prestigious imports were serpentino, porfido rosso and granito verde della sedia di San Lorenzo, as well as Iberian and Aquitanian imports (at *Urbs Salvia*) such as brocatello and cipollino mandolato respectively (ANTONELLI, LAZZARINI 2013b).

Particular noteworthy are the presence of breccia medicea at *Urvinum Mataurense* – which represents the earliest major *in situ* use of this marble in a Roman context (Taelman *et al.* 2019) – and the identification of rosso ammonitico at *Urbs Salvia*, *Sentinum*, *Suasa* and *Urvinum Mataurense*. The latter, a brown red-to-salmon-pink nodular limestone with abundant ammonites and other fossils of Jurassic age, is the only decorative stone that can be traced back to the region, specifically to the central Adriatic Apennines (CAPEDRI *et al.* 2001).

For the greco scritto-like marbles, analyses suggest the Hasançavuslar quarries, near Ephesos, as the most like source (Fig. 5a). The mineralogical-petrographic data of the central Adriatic samples of greco scritto exclude an Algerian origin for the marble from Cap de Garde whereas the ratios of stable oxygen and carbon isotopes fit the data set well in terms of the quarries exploited in Hasançavuslar, in the Ephesos region. Nonetheless, today, detailed petrographic descriptions of a sufficiently large set of samples of the Hasançavuslar marble are still unpublished (greatly limiting the comparative studies) and a different origin (Kavala in Greece, other sites near Ephesos, or Proconnesos and other localities of the north-western coast of Anatolia in Turkey) (ANTONELLI 2006; ANTONELLI *et al.* 2016) cannot therefore be completely ruled out, especially considering the maximum grain sizes of some central Adriatic samples (some samples have a MGS between 3.25 and 4.30 mm) (Fig. 5b).

## 5. MARBLE TRADE IN CENTRAL ADRIATIC ITALY AND THE WIDER ROMAN ECONOMY

Rome's penetration into central Adriatic Italy from the early 3<sup>rd</sup> century BCE onwards profoundly changed the focus, nature and scale of trade in the Adriatic. Early Greek relations with non-Greek areas of Italy had been limited, but by the end of the 3<sup>rd</sup> century BCE would be replaced by an increasingly intense trade corridor with the northern Adriatic. Of key importance were Rome's actions to combat Illyrian piracy in the Adriatic (leading to the First Illyrian War in 229 BCE), thus securing trans-Adriatic trade. These events, together with the encroachment of the middle Adriatic area – apace with the



start of urbanisation and the installation of a Roman elite in the region – led to increased (trade) contacts between central Adriatic Italy and the Aegean in the Late Republic. This evolution can be seen in the imports of luxury goods such as the *stelae* in Parian marble in Ancona, probably via the important trading hub of Delos (which became a free-trading centre in 167 BCE), where epigraphy also attests to the presence of rich individuals from Ancona (ANTONELLI, LAZZARINI 2013a).

However, the best evidence of this close interaction between the Adriatic and the Aegean in the Late Republic are the abundant material remains (amphorae) of the wine trade that developed between them. Drinking wine was fashionable in the Adriatic since at least the mid-6<sup>th</sup> century BCE (due to the Hellenization process), and this habit found passionate consumers in the many Italic and Illyrian elites (SACCHETTI 2012). So too in Adriatic Italy, where the arrival of Greek wines (perhaps from Corinth) predates the Roman conquest (GAMBERINI 2014; MONSIEUR, CARBONI 2017), but intensifies with the influx of Roman colonists from the mid-3<sup>rd</sup> century BCE onwards, with Rhodian wine becoming a particular popular commodity (MARENGO, PACI 2008; PACI 2010). In the 2<sup>nd</sup>/1<sup>st</sup> century BCE, the central Adriatic area itself also became an important wine exporter (in Greco-Italic and later Lamboglia 2 amphorae), with Delos again as a major destination (LINDHAGEN 2013; VAN LIMBERGEN 2018).

The link with the Eastern Mediterranean is also illustrated by the importance of Proconnesian marble. Already in the late 2<sup>nd</sup> and the early 1<sup>st</sup> centuries BCE, Proconnesian imports started to appear, making it among the earliest uses of the material in Italy and probably in the Roman West. At the beginning of the 2<sup>nd</sup> century CE, Proconnesos even became the region's main architectural marble supplier. Interestingly, as is shown in particular by the Arch of Trajan, the architectural use of Proconnesian marble in the region seemingly predates that of the rest of Italy. For example, in Rome, the material is attested in large quantities only after the Trajanic-Hadrianic period (BRUNO *et al.* 2002). The reason for the dominant use of Proconnesian marble in architecture perhaps lies in the ease of overseas transport for Proconnesian imports with respect to the difficulties of sailing around the Italic Peninsula or the transport overland of Carrara marble.

Overall, it seems that central Adriatic Italy was strongly integrated in the Mediterranean marble trade, with imports from Italy, Greece (mainland and Aegean islands), Asia Minor, Egypt and North Africa. The relative ease with which the region obtained such a wide variety of marbles is undoubtedly related to its strategic geographic position along important and century-old trade routes between the Mediterranean, in the South, and the Danubian provinces, in the North. This research so highlights the role of the Adriatic as a unique transit hub in ancient geopolitical trade networks, from those of

Greek merchants in the 4<sup>th</sup>/3<sup>rd</sup> century BCE in search of rare natural resources in central and northern Europe, to Roman supply lines for the troops in *Dalmatia*, *Noricum* and *Pannonia*.

## 6. CONCLUSIONS

The intense Romanisation of central Adriatic Italy in the Late Republic resulted in a densely urbanized landscape with typical Roman architecture. In the later 2<sup>nd</sup> century BCE, and even more so from the late 1<sup>st</sup> century BCE/early 1<sup>st</sup> century CE, the elite invested in marble objects (mainly *stelae* and statuary in the beginning) to embellish their towns. From the late 1<sup>st</sup> century CE and during the 2<sup>nd</sup> century CE, there was a shift towards architectural munificence, resulting in the renovation of monumental public buildings and the application of marble decoration. In this phenomenon of marmorisation of the urban landscape, the link with the Eastern Mediterranean is obvious. Moreover, it is clear that central Adriatic Italy was able to profit from its position along some of the main trade corridors of that period, i.e. those that connected the Mediterranean with the Danubian provinces.

DEVI TAE LMAN, DIMITRI VAN LIMBERGEN

Department of Archaeology, Ghent University  
devi.taelman@ugent.be, dimitri.vanlimbergen@ugent.be

FABRIZIO ANTONELLI\*

Laboratory for Analysing Materials of Ancient origin (LAMA)  
IUAV University of Venice  
fabrizio.antonelli@iuav.it

\* Corresponding author

## REFERENCES

- AMADORI M.L., GORGONI C., PALLANTE P. 2014, *Studio di provenienza dei marmi dei manufatti dalla colonia romana di Potentia*, in G. BALDELLI, F. LO SCHIAVO (eds.), *Amore per l'antico. Dal Tirreno all'Adriatico, dalla Preistoria al Medioevo e oltre. Studi di Antichità in ricordo di Giuliano de Marinis*, Roma, Scienze e Lettere, 769-777.
- AMADORI M.L., GORGONI C., PALLANTE P., RAFFAELLI G., RINALDI TUFFI S. 2012, *Identificazione e provenienza dei marmi: La statuaria romana nel Museo Civico Malatestiano di Fano*, in P. MIGNANI, R. POZZI (eds.), *Murum dedit. Bimillenario delle mura augustee di Fanum Fortunae. Atti del Convegno*, I Quaderni del Museo, 3, Fano, Comune di Fano - Assessorato alla Cultura - Museo Civico, 130-137.
- ANTONELLI F. 2006, *Sulla presenza di pietre e marmi colorati di tradizione romana nell'isola di Cipro: note preliminari*, «Rivista di Archeologia», 30, 2-13.
- ANTONELLI F., COLUMBU S., LEZZERINI M., MIRIELLO D. 2014, *Petrographic characterization and provenance determination of the white marbles used in the Roman sculptures of Forum Sempronii (Fossombrone, Marche, Italy)*, «Applied Physics A. Materials Science and Processing», 115, 1033-1040.

- ANTONELLI F., LAZZARINI L. 2013a, *The use of white marble in the Central and Upper Adriatic between Greece and Rome: Hellenistic stelae from the Necropolis of Ancona (Italy)*, «Cambridge Archaeological Journal», 23, 149-162.
- ANTONELLI F., LAZZARINI L. 2013b, *White and coloured marbles of the Roman town of Urbs Salvia (Urbisaglia, Macerata, Marche, Italy)*, «Oxford Journal of Archaeology», 32, 293-317.
- ANTONELLI F., LAZZARINI L. 2015, *An updated petrographic and isotopic reference database for white marbles used in antiquity*, «Rendiconti Lincei. Scienze Fisiche e naturali», 26, 399-413.
- ANTONELLI F., LAZZARINI L., CANCELLIERE S., DESSANDIER D. 2009, *Minero-petrographic and geochemical characterization of "Greco scritto" marble from Cap de Garde, near Hippo Regius (Annaba, Algeria)*, «Archaeometry», 51, 351-365.
- ANTONELLI F., SANTI P., RENZULLI A., SANTORO BIANCHI S. 2016, *The architectural reuse of Roman marble and stone spolia in the early medieval Monte Sorbo church (Sarsina, Central Italy)*, «Archaeometry», 58, 353-370.
- ATTANASIO D., DE MARINIS G., PALLECCHI P., PLATANIA R., ROCCHI P. 2003, *An EPR and isotopic study of the marbles of the Trajan's arch at Ancona: An example of alleged Hymettian provenance*, «Archaeometry», 45, 553-568.
- BEKKER-NIELSEN T. 1989, *The Geography of Power. Studies in the Urbanization of Roman North-West Europe*, BAR International Series 477, Oxford, Archaeopress.
- BORGHINI G. (ed.) 2004, *Marmi Antichi*, Roma, De Luca Editori d'Arte.
- BRUNO M., CANCELLIERE S., GORGONI C., LAZZARINI L., PALLANTE P., PENSABENE P. 2002, *Provenance and distribution of white marbles in temples and public buildings of Imperial Rome*, in J.J. HERRMANN, N. HERZ, R. NEWMAN (eds.), *ASMOSIA 5. Interdisciplinary Studies on Ancient Stone. Proceedings of the Fifth International Conference of the Association for the Study of Marble and Other Stones in Antiquity (Boston 1998)*, London, Archetype Publications, 289-300.
- CAPEDE S., VENTURELLI G., DE MARIA S., UGUZZONI M.P.M., PANCOTTI G. 2001, *Characterisation and provenance of stones used in the mosaics of the domus dei Coedii at Roman Suasa (Ancona, Italy)*, «Journal of Cultural Heritage», 2, 7-22.
- DE LIGT L. 2012a, *Urban archaeology, urban networks and population dynamics in Roman Italy*, in F. VERMEULEN, G.-J. BURGERS, S. KEAY, C. CORSI (eds.), *Urban Landscape Survey in Italy and the Mediterranean*, Oxford, Oxbow Books, 183-196.
- DE LIGT L. 2012b, *Peasants, Citizens and Soldiers. Studies in the Demographic History of Roman Italy, 225 BC - AD 100*, Cambridge, Cambridge University Press.
- GAMBERINI A. 2014, *Anfore*, in L. MAZZEO (ed.), *Scavi di Suasa I. I reperti ceramici e vitrei dalla domus di Coedii*, Bologna, Antequem, 533-717.
- GNOLI R. 1988, *Marmora Romana*, Roma, L'Elefante.
- LINDHAGEN A. 2013, *The freedmen milieu at Delos and Naronia. New perspectives on the Lamboglia 2 wine trade*, in A.L. SCHALLING (ed.), *Perspectives on Ancient Greece, Papers in Celebration of the 60<sup>th</sup> Anniversary of the Swedish Institute at Athens*, Stockholm, Paul Astroms, 231-250.
- MARENGO S.M., PACI G. 2008, *Per la circolazione della anfore rodie e tardo-repubblicane in area adriatica*, in P. BASSO, A. BUONAPANE, A. CAVARZERE, S. PESAVENTO MATTIOLI (eds.), *Est enim ille flos Italiae... Vita economica e sociale nella Cisalpina romana. Atti delle Giornate di studi in onore di Ezio Buchi (Verona 2006)*, Verona, QuiEdit, 313-328.
- MONSIEUR P., CARBONI F. 2017, *The changing material culture of a valley. Amphorae*, in F. VERMEULEN, D. VAN LIMBERGEN, P. MONSIEUR, D. TAELEMAN (eds.), *The Potenza Valley Survey (Marche, Italy). Settlement Dynamics and Changing Material Culture in an Adriatic Valley between Iron Age and Late Antiquity*, Rome, Dià Cultura, 186-194.
- PACI G. 2010, *Contatti e scambi adriatici in età romana attraverso le più recenti acquisizioni epigrafiche in territorio marchigiano*, «Bollettino di Archeologia», 1, 4-13.

- PRICE M.T. 2007, *Decorative Stone: The Complete Sourcebook*, London, Thames and Hudson.
- RENZULLI A., ANTONELLI F., SANTI P., BUSDRAGHI P., LUNI M. 1999, *Provenance determination of lava flagstones from the Roman "Via Consolare Flaminia" pavement (central Italy) using petrological investigations*, «Archaeometry», 41, 209-226.
- RUSSELL B. 2013, *The Economics of the Roman Stone Trade*, *Oxford Studies on the Roman Economy*, Oxford, Oxford University Press.
- SACCHETTI F. 2012, *Les amphores grecques dans le nord de l'Italie. Echanges commerciaux entre les Apennins et les Alpes aux époques archaïque et classique*, Aix-en-Provence, Éditions Errancz.
- TAE LMAN D. 2017, *The changing material culture of a valley. Marbles and other stones used as luxury material*, in F. VERMEULEN, D. VAN LIMBERGEN, P. MONSIEUR, D. TAE LMAN (eds.), *The Potenza Valley Survey (Marche, Italy). Settlement Dynamics and Changing Material Culture in an Adriatic Valley between Iron Age and Late Antiquity*, Rome, Dià Cultura, 194-198.
- TAE LMAN D. ANTONELLI F. in press, *Provenance of the white and polychrome marbles used for the architecture and sculpture of Roman Sentinum (Sassoferrato, Marche, Italy)*, «Archaeometry» (<https://doi.org/10.1111/arcm.12690>).
- TAE LMAN D., DELPINO C., ANTONELLI F. 2019, *Marble decoration of the Roman theatre of Urvinum Mataurense (Urbino, Marche region, Italy): An archaeological and archaeometric multi-method provenance study*, «Journal of Cultural Heritage», 39, 238-250.
- VAN LIMBERGEN D. 2018, *The central Adriatic wine trade of Italy revisited*, «Oxford Journal of Archaeology», 37, 201-226.
- VAN LIMBERGEN D., VERMEULEN F. 2017, *Appendix: Topographic gazetteer of Roman towns in Picenum and eastern Umbria et ager Gallicus*, in *From the Mountains to the Sea. The Roman Colonisation and Urbanisation of Central Adriatic Italy*, Leuven, Peeters, 165-202.
- VERMEULEN F. 2017, *From the Mountains to the Sea. The Roman Colonisation and Urbanisation of Central Adriatic Italy*, Leuven, Peeters.
- YAVUZ A.B., BRUNO M., ATTANASIO D. 2011, *An updated, multi-method database of Ephesos marbles, including white, greco scritto and bigio varieties*, «Archaeometry», 53, 215-240.

## ABSTRACT

During the Late Republic and Early Empire, central Adriatic Italy was one of the most urbanised regions in the Roman world and most cities were extensively equipped with monumental buildings, often lavishly decorated with imported marbles and sculptures. This contribution presents the results of an archaeological and archaeometric study of the architectural and sculptural marbles used in this central Adriatic area. The determination of the geographical origin of white and polychrome marbles was carried out through macroscopic examination and laboratory investigations (optical petrography, X-ray diffraction, oxygen and carbon stable isotopes). The analyses revealed the presence of a wide range of lithotypes from Italy, Greece (mainland and Aegean islands), Asia Minor, North Africa and Egypt, including varieties of white marble from Carrara, Proconnesos, Pentelikon, Thasos, Paros and Dokimeion.